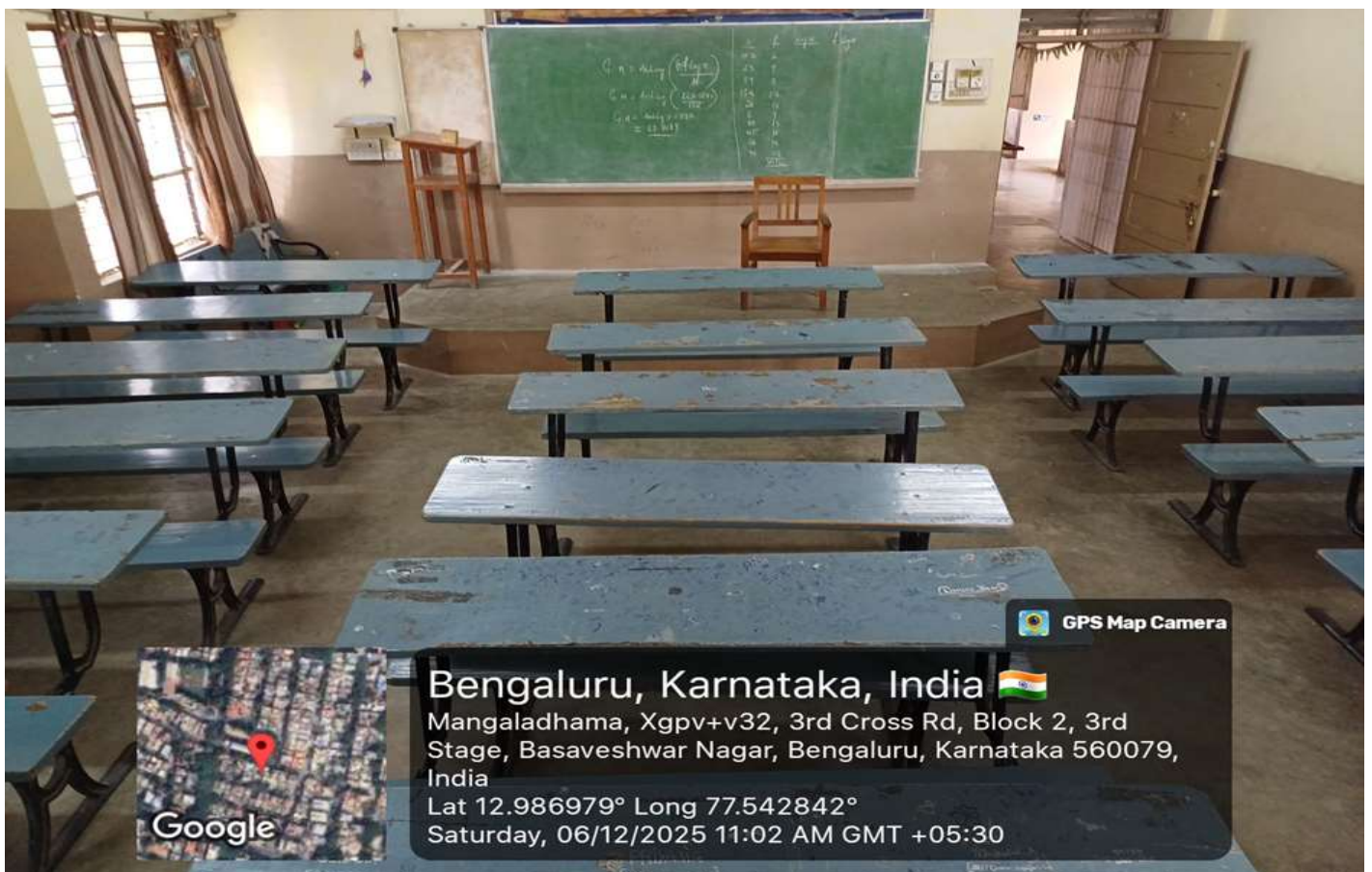



CLASSROOMS





GPS Map Camera



Bengaluru, Karnataka, India 

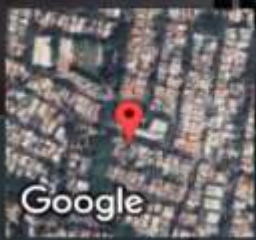
Mangaladhama, Xgpv+v32, 3rd Cross Rd, Block 2, 3rd Stage, Basaveshwar Nagar, Bengaluru, Karnataka 560079, India


Lat 12.987011° Long 77.542764°

Saturday, 06/12/2025 11:00 AM GMT +05:30



GPS Map Camera



Bengaluru, Karnataka, India 

Mangaladhama, Xgpv+v32, 3rd Cross Rd, Block 2, 3rd Stage, Basaveshwar Nagar, Bengaluru, Karnataka 560079, India

Lat 12.987161° Long 77.542523°

Saturday, 06/12/2025 11:04 AM GMT +05:30



GPS Map Camera



Bengaluru, Karnataka, India 🇮🇳

Mangaladhama, Xgpv+v32, 3rd Cross Rd, Block 2, 3rd Stage, Basaveshwar Nagar, Bengaluru, Karnataka 560079, India

Lat 12.987159° Long 77.542518°

Saturday, 06/12/2025 11:09 AM GMT +05:30

NEWLY CONSTRUCTED COMPUTER LAB







RENOVATED COLLEGE QUADRANGLE, RAMP AND STAGE




Bengaluru, Karnataka, India 🇮🇳

Mangaladhama, Xgpv+v32, 3rd Cross Rd, Block 2, 3rd Stage, Basaveshwar Nagar, Bengaluru, Karnataka 560079, India

Lat 12.987198° Long 77.542648°

Monday, 08/12/2025 11:19 AM GMT +05:30

GROUND FLOOR AUDITORIUM



LIBRARY



GPS Map Camera

Bengaluru, Karnataka, India 
Mangaladhama, Xgpv+v32, 3rd Cross Rd, Block 2, 3rd Stage,
Basaveshwar Nagar, Bengaluru, Karnataka 560079, India
Lat 12.987008° Long 77.54278°
Monday, 08/12/2025 11:23 AM GMT +05:30



Google



GPS Map Camera

Bengaluru, Karnataka, India 
Mangaladhama, Xgpv+v32, 3rd Cross Rd, Block 2, 3rd Stage,
Basaveshwar Nagar, Bengaluru, Karnataka 560079, India
Lat 12.986999° Long 77.542807°
Monday, 08/12/2025 11:21 AM GMT +05:30



Google



READING ROOM



STAFF ROOM



Bengaluru, Karnataka, India
259, 3rd B Cross Rd, Block 2, 3rd Stage, Basaveshwar
Nagar, Bengaluru, Karnataka 560079, India
Lat 12.987149° Long 77.542396°
28/12/24 12:36 PM GMT +05:30

D V KULKARNI AUDITORIUM





GROUND FLOOR AUDITORIUM



INSTALLATION OF ADDITIONAL R O WATER FACILITY



VVSFGC BANK AND STORES

